

# Schokland and Surroundings

## 1. World Heritage Property Data

### 1.1 - Name of World Heritage property

Schokland and Surroundings

### 1.2 - World Heritage property details

### 1.3 - Geographic information table

Name	Coordinates	Property (ha)	Buffer zone (ha)	Total (ha)	Inscription year
Schokland and Surroundings	52.639 / 5.772	1306	0	1306	1995
<b>Total (ha)</b>		<b>1306</b>	<b>0</b>	<b>1306</b>	

### 1.4 - Map(s)

Title	Date	Link to source
Schokland and Surroundings - map of the inscribed property	1995	
Schokland and Surroundings - map of the World Heritage property	2015	

### 1.5 - Web and Social Media data of the property (if applicable)

- [Werelderfgoed in Nederland \(dutch only\)](#)
- [Stichting Platform Werelderfgoed Nederland](#)
- [Werelderfgoed Schokland](#)
- [Cultural Heritage Agency of the Netherlands](#)

### Comment

1. not working, can be deleted 2. <https://www.werelderfgoed.nl/>, is the site of Stichting Werelderfgoed Nederland (this is the new name) 3. The name is: Werelderfgoed Schokland

## 2. Other Conventions/Programmes under which the World Heritage property is protected (if applicable)

### 2.1 - Records indicate that your World Heritage property (in whole or in part) is designated and/or protected under the Conventions/programmes shown in the prefilled table below. Please check and amend as necessary.

		The World Heritage property (in whole or in part) <u>is</u> designated and/or protected under this convention/programme	The World Heritage property (in whole or in part) <u>is not</u> designated and/or protected under this convention/programme
2.1.1	<b>International Register of Cultural Property under Special Protection</b> (1954 Hague Convention for the Protection of Cultural Property in the Event of Armed Conflict)		×
2.1.2	<b>List of Cultural Property under Enhanced Protection</b> (Second Protocol to the 1954 Hague Convention for the Protection of Cultural Property in the Event of Armed Conflict)		×
2.1.3	<b>The List of Wetlands of International Importance (The Ramsar List)</b> (Convention on Wetlands of International Importance (Ramsar Convention))		×
2.1.4	<b>World Network of Biosphere Reserves</b> Man and the Biosphere (MAB) Programme		×
2.1.5	<b>Global Geoparks Network</b> UNESCO Global Geoparks		×

### 2.2 - Please provide comments on 2.1 if necessary

Not applicable

### 2.3 - Do your national authorities intend to request the granting of Enhanced Protection (if relevant) under the Second Protocol to the 1954 Hague Convention for the Protection of Cultural Property in the Event of Armed Conflict for the World Heritage property in the next three years?

No

### 2.4 - Do your national authorities intend to designate whole or part of the World Heritage property for inclusion in the List of Wetlands

of International Importance (The Ramsar List), if relevant, in the next three years?

No

2.5 - Do your national authorities intend to designate whole or part of the World Heritage property as a Man and Biosphere Reserve (if relevant) in the next three years?

No

2.6 - Do your national authorities intend to apply for whole or part of World Heritage property to be designated as a UNESCO Global Geopark (if relevant) in the next three years?

No

2.7 - Please indicate the level of cooperation at property level between designations under different Conventions/Programmes

<b>2.7.1</b>	<b>1954 Hague Convention for the Protection of Cultural Property in the Event of Armed Conflict</b>	
2.7.1	There is <b>no contact</b> with the Focal Point(s) of this designation/programme.	✘
2.7.2	The World Heritage Site Manager <b>occasionally</b> communicates with the Focal Point(s) of this designation/programme.	
2.7.3	The World Heritage Site Manager <b>regularly</b> communicates with the Focal Point(s) of this designation/programme.	
2.7.4	The World Heritage Site Manager <b>also manages</b> this designation/programme.	
<b>2.7.2</b>	<b>Second Protocol to the 1954 Hague Convention for the Protection of Cultural Property in the Event of Armed Conflict</b>	
2.7.1	There is <b>no contact</b> with the Focal Point(s) of this designation/programme.	✘
2.7.2	The World Heritage Site Manager <b>occasionally</b> communicates with the Focal Point(s) of this designation/programme.	
2.7.3	The World Heritage Site Manager <b>regularly</b> communicates with the Focal Point(s) of this designation/programme.	
2.7.4	The World Heritage Site Manager <b>also manages</b> this designation/programme.	
<b>2.7.3</b>	<b>Convention on Wetlands of International Importance (Ramsar Convention)</b>	
2.7.1	There is <b>no contact</b> with the Focal Point(s) of this designation/programme.	✘
2.7.2	The World Heritage Site Manager <b>occasionally</b> communicates with the Focal Point(s) of this designation/programme.	
2.7.3	The World Heritage Site Manager <b>regularly</b> communicates with the Focal Point(s) of this designation/programme.	
2.7.4	The World Heritage Site Manager <b>also manages</b> this designation/programme.	
<b>2.7.4</b>	<b>Man and the Biosphere (MAB) Programme</b>	
2.7.1	There is <b>no contact</b> with the Focal Point(s) of this designation/programme.	✘
2.7.2	The World Heritage Site Manager <b>occasionally</b> communicates with the Focal Point(s) of this designation/programme.	
2.7.3	The World Heritage Site Manager <b>regularly</b> communicates with the Focal Point(s) of this designation/programme.	
2.7.4	The World Heritage Site Manager <b>also manages</b> this designation/programme.	
<b>2.7.5</b>	<b>UNESCO Global Geoparks</b>	
2.7.1	There is <b>no contact</b> with the Focal Point(s) of this designation/programme.	✘
2.7.2	The World Heritage Site Manager <b>occasionally</b> communicates with the Focal Point(s) of this designation/programme.	
2.7.3	The World Heritage Site Manager <b>regularly</b> communicates with the Focal Point(s) of this designation/programme.	
2.7.4	The World Heritage Site Manager <b>also manages</b> this designation/programme.	

2.8 - Please add any further comments on cooperation with the other designation(s)/programme(s)

There is regular contact with the focal point, but the above mentioned programmes are not applicable to our worldheritagesite

2.9 - Are you aware of any elements associated with the World Heritage property that have been inscribed on the Representative List of the Intangible Cultural Heritage?

No

2.10 - Please list any elements associated with the World Heritage property inscribed under the Convention for the Safeguarding of the Intangible Cultural Heritage of which you are aware

Not applicable

2.11 - Are you aware of any documentary heritage listed under the Memory of the World Programme associated with the World Heritage property?

No

## 2.12 - Please list any documentary heritage associated with the World Heritage property listed under the Memory of the World Programme of which you are aware.

Not applicable

### 3. Statement of Outstanding Universal Value

#### 3.1 - Statement of Outstanding Universal Value for the property as adopted by the World Heritage Committee

##### Statement of Outstanding Universal Value

###### Brief synthesis

The struggle of the people of the Netherlands against water has endured, for more than six thousand years, and still continues today; without constant vigilance, more than half the present area of the country would be entirely submerged or subject to periodic inundation. Schokland was a peninsula that by the fifteenth century had become an island. Occupied and then abandoned as the sea encroached, it had to be evacuated in 1859. Following the impoldering of the Zuider Zee, however, it has formed part of the land reclaimed from the sea since the 1940s. Schokland has vestiges of human habitation going back to prehistoric times. It symbolizes the heroic, age-old struggle of the people of the Netherlands against the encroachment of the water. As a result of the colossal reclamation programme that began in the early years of the 20th century, Schokland and the settlement mounds and other human interventions that surround it stand as mute testimony to the skill and fortitude of the Dutch people in the face of this never-ceasing natural threat.

The contours of the former island of Schokland above the flat lands of the reclaimed Noordoostpolder are still easy to trace in the topography within the former island — there are four large village terps, all of them protected archaeological sites. A fifth such site includes traces of Neolithic, Bronze Age and Iron Age settlements.

The remains of dykes and terps located outside the present island reflect the former contours of the island and the land that has been lost over the course of time. Also located outside the present island, but within the boundaries of the World Heritage property, are more than 160 archaeological sites with remnants of prehistoric occupation. A church and church ruins, residential and commercial buildings, barns, a former harbour, and land division patterns (both old and new) go to complete the story of Schokland.

The area provides exceptional evidence of a cultural tradition of island-dwellers threatened by the water and ultimately evacuated; the first residents on the land reclaimed from the sea cultivated and developed that new land. The area is an exceptional example of a traditional type of settlement and land use that is representative of cultures, primarily when these have become vulnerable due to the influence of irreversible change.

**Criterion (iii):** Schokland and its surroundings preserve the last surviving evidence of a prehistoric and early historic society that had adapted to the precarious life of wetland settlements under the constant threat of temporary or permanent incursions by the sea.

**Criterion (v):** Schokland is included in the agricultural landscape that was created as a result of the reclamation of the former Zuider Zee, part of the never-ceasing struggle of the people of the Netherlands against the water and one of the greatest and most visionary human achievements of the twentieth century. The history of this region is excellently represented in this small area, with its settlements, cemeteries, terps, dykes and parcel systems.

###### Integrity

Despite having been part of the new man-made landscape since 1942, as an inland island used for large-scale agriculture, the contours of the former island are still clearly visible, with heritage remnants such as dykes and terps. The whole island and its immediate surroundings are included in the World Heritage property. Vestiges of all phases of the settlement history of Schokland are clearly recognisable: the traces of prehistoric settlement in the ground, the four terps on the eastern side of the island, the buildings on the island itself, the characteristic recent system of land division of the polder, and the green areas along the edge of the island. Without an appropriate management regime, dehydration and modern agriculture could threaten the area and cause damage to the archaeological deposits.

###### Authenticity

The authenticity of the site resides in its very existence. The nomination dossier was subtitled “symbol of the Dutch battle against water,” an apt description of Schokland and its authenticity. There are at least 152 sites in and around Schokland where the remains of prehistoric settlements, dykes and terps have been discovered. Together, these reflect the former contours of the island, the land that has been lost over the course of time and due to the living conditions over a period of 6000 years. The island itself is still entirely authentic. Vestiges of the earlier buildings on the former island remain in the form of the Dutch Reformed church and the adjoining minister’s house (1834) and a much-restored boathouse for an iceboat in Middelbuurt. All the other buildings were demolished after the evacuation in 1859. The wooden buildings in Middelbuurt housing the Schokland Museum, are replicas of buildings and barns in the traditional Zuider Zee style from about 1880. In Oud-Emmeloord, the lighthouse keeper’s house (1882) and the foghorn house (about 1921) have been preserved. Some of the surviving features have been reconstructed, for example the harbour basin in Oud-Emmeloord with its jetties and ice aprons, the pile walls in Middelbuurt, and the foundations of the old beacon at the terp at the southern extremity. Sections of the foundations of the churches at the southern extremity have been restored. The church in Middelbuurt has been fully restored and given (nonoriginal) furnishings. A specialised company restored the church ruins using original materials. The harbours, the breakwater, and the lighthouse have been reconstructed according to the currently applicable legislation.

###### Protection and management requirements

Schokland and Surroundings comprises five protected national archaeological sites (four terps and an area with traces of prehistoric settlement) and five listed buildings, namely the lighthouse keeper’s house and the foghorn at the Oud-Emmeloord terp at the northernmost point, the former Dutch Reformed church and the boathouse for an iceboat in Middelbuurt, and a ruined church at the southernmost point of the former island.

Since 2002, a hydrological buffer zone has been constructed on the east side of the island so as to prevent subsidence of the island and damage to the archaeological record in the soil due to groundwater depletion. The government has also bought up more than 200 hectares of agricultural land and terminated production there.

The municipality of Noordoostpolder became the site holder in 2010. Actual management, based on a management plan, is in the hands of the Flevo Landscape Foundation [*Stichting Flevolandschap*] and the municipality of Noordoostpolder. Besides management by the Flevo Landscape Foundation and the municipality (together some 500 hectares), the area is also used by the owners and tenants of agricultural land. In all cases, this use is intended to preserve the various features but at the same time to generate economic returns. The management plan is the result of specific agreements and administrative measures. The plan comprises specific tasks and responsibilities regarding preservation, management, and access of/to the Schokland World Heritage property and its surroundings. The management plan also makes clear the division of roles for these parties regarding management and preservation. The management plan is therefore a widely supported document which presents a shared view of the area and serves to unite all the parties involved, regarding concrete activities, organisation and finances. It also provides an integration framework for assessing the implementation of projects and ideas.

One of the most important projects for the parties involved concerns the continued monitoring of the state of conservation of archaeological sites in the area surrounding the former island. Due to soil subsidence there is a strained relationship between agricultural use of the land and the conservation of the archaeological remnants. Since 2012, all parties strive to define a second hydrological buffer zone at the southern tip of the former island, involving another 200 hectares of land.

The Dutch government intends to designate the World Heritage property Schokland and Surroundings as a protected conservation area under the 1988 Monuments

### Comment

Since 2012, all parties have strived to define a second hydrological buffer zone at the southern tip of the former island, involving another 200 hectares of land. In 2023 this has been realised, securing the longterm protection of the OUV on site. The Dutch government intends to designate the World Heritage property Schokland and Surroundings as a protected conservation area under the Heritage Act (2016) and the Planning Act (2024).

### 3.2 - Please list the key attributes of Outstanding Universal Value of your property and give an assessment of their condition. As a guideline, it is suggested to focus on approximately five key attributes (no more than 15 overall).

	Brief identification of attribute	Preserved	Compromised	Seriously compromised	Lost
3.2.1	152 archaeological sites comprising 8000 years of occupational history	✘			
3.2.2	remains of dykes and terps, cemeteries and parcel systems	✘			
3.2.3	4 large village terps	✘			
3.2.4	monumental buildings and elements pre 2nd World War	✘			
3.2.5	the former island of Schokland and its contours	✘			
3.2.6	the topography of the reclamation of the former Zuider Zee	✘			
3.2.7	the old harbour	✘			
3.2.8	the visible contrast between the former island and the reclamation	✘			
3.2.9	the green infrastructure surrounding roads, former island and farmyards	✘			
3.2.10	the farmyards belonging to the reclamation period	✘			
3.2.11					
3.2.12					
3.2.13					
3.2.14					
3.2.15					

### 3.3 - Comments, conclusions and/or recommendations related to Statement of Outstanding Universal Value

Regarding the terps and archaeological sites there is a problem with soilsubsideance. Measurements are taken to prevent compromise and achieve longterm preservation, but this is a slow proces. All archaeological sites are being monitored.

## 4. Factors Affecting the Property

### 4.1. Buildings and Development

#### 4.1.1 - Housing

Previous answer Cycle 2 (17/07/2013):

- Not relevant

Relevant	✘ Not relevant
----------	----------------

#### 4.1.2 - Commercial development

Previous answer Cycle 2 (17/07/2013):

- Not relevant

Relevant	✘ Not relevant
----------	----------------

#### 4.1.3 - Industrial areas

Previous answer Cycle 2 (17/07/2013):

- Not relevant

Relevant	✘ Not relevant
----------	----------------

#### 4.1.4 - Major visitor accommodation and associated infrastructure

Previous answer Cycle 2 (17/07/2013):

- Not relevant

Relevant	✘ Not relevant
----------	----------------

#### 4.1.5 - Interpretative and visitation facilities

Previous answer Cycle 2 (17/07/2013):

- Relevant, Negative, Current, Inside

<input checked="" type="checkbox"/> Relevant			<input type="checkbox"/> Not relevant				
	Impact		Origin		Trend of impact		
Impact	Current	Potential	Inside	Outside	Decreasing	Stable	Increasing
Positive <input checked="" type="checkbox"/>		<input checked="" type="checkbox"/>	<input checked="" type="checkbox"/>				
Negative							

**4.1.6 - Please comment as necessary on how the factors selected as relevant in 4.1 are affecting the property either negatively or positively**

The site is working towards a new visitorscentre and is creating new walkingtrails and visitorsfacilities on the island and surrounding the island. The museum has had a new and more interactive display. The restaurant is much improved.

**4.2. Transportation Infrastructure**

**4.2.1 - Ground transport infrastructure**

Previous answer Cycle 2 (17/07/2013):

- Not relevant

Relevant	<input checked="" type="checkbox"/> Not relevant
----------	--

**4.2.2 - Underground transport infrastructure**

Previous answer Cycle 2 (17/07/2013):

- Not relevant

Relevant	<input checked="" type="checkbox"/> Not relevant
----------	--

**4.2.3 - Air transport infrastructure**

Previous answer Cycle 2 (17/07/2013):

- Not relevant

Relevant	<input checked="" type="checkbox"/> Not relevant
----------	--

**4.2.4 - Marine transport infrastructure**

Previous answer Cycle 2 (17/07/2013):

- Not relevant

Relevant	<input checked="" type="checkbox"/> Not relevant
----------	--

**4.2.5 - Effects arising from use of transportation infrastructure**

Previous answer Cycle 2 (17/07/2013):

- Not relevant

Relevant	<input checked="" type="checkbox"/> Not relevant
----------	--

**4.2.6 - Please comment as necessary on how the factors selected as relevant in 4.2 are affecting the property either negatively or positively**

Not applicable

**4.3. Services Infrastructures**

**4.3.1 - Water infrastructure**

Previous answer Cycle 2 (17/07/2013):

- Relevant, Positive, Potential, Inside, Outside

<input checked="" type="checkbox"/> Relevant			<input type="checkbox"/> Not relevant				
	Impact		Origin		Trend of impact		
Impact	Current	Potential	Inside	Outside	Decreasing	Stable	Increasing
Positive <input checked="" type="checkbox"/>		<input checked="" type="checkbox"/>	<input checked="" type="checkbox"/>	<input checked="" type="checkbox"/>			
Negative							

**4.3.2 - Renewable energy facilities**

Previous answer Cycle 2 (17/07/2013):

- Not relevant

<input checked="" type="checkbox"/> Relevant	<input type="checkbox"/> Not relevant
--	---------------------------------------

	Impact		Origin		Trend of impact		
Impact	Current	Potential	Inside	Outside	Decreasing	Stable	Increasing
Positive							
Negative 							

#### 4.3.3 - Non-renewable energy facilities

Previous answer Cycle 2 (17/07/2013):

- Not relevant

Relevant	Not relevant
----------	--------------

#### 4.3.4 - Localised utilities

Previous answer Cycle 2 (17/07/2013):

- Not relevant

Relevant	Not relevant
----------	--------------

#### 4.3.5 - Major linear utilities

Previous answer Cycle 2 (17/07/2013):

- Not relevant

Relevant	Not relevant
----------	--------------

	Impact		Origin		Trend of impact		
Impact	Current	Potential	Inside	Outside	Decreasing	Stable	Increasing
Positive							
Negative 							

#### 4.3.6 - Please comment as necessary on how the factors selected as relevant in 4.3 are affecting the property either negatively or positively

In the surrounding area of the site developments regarding sustainable energysources occur. This means we have to be alert regarding the use of solar panels and its visible impact. Also a new and stronger powerline is being realised, where one of the alternatives is planned within the worldheritage site. A heritage impact assessment is made to ensure that the impact of such a development is stated and prevented. Furthermore a new waterinfiltration system is implemented in the southern area.

### 4.4. Pollution

#### 4.4.1 - Pollution of marine waters

Previous answer Cycle 2 (17/07/2013):

- Not relevant

Relevant	Not relevant
----------	--------------

#### 4.4.2 - Ground water pollution

Previous answer Cycle 2 (17/07/2013):

- Not relevant

Relevant	Not relevant
----------	--------------

#### 4.4.3 - Surface water pollution

Previous answer Cycle 2 (17/07/2013):

- Not relevant

Relevant	Not relevant
----------	--------------

#### 4.4.4 - Air pollution

Previous answer Cycle 2 (17/07/2013):

- Not relevant

Relevant	Not relevant
----------	--------------

#### 4.4.5 - Solid waste

Previous answer Cycle 2 (17/07/2013):

- Not relevant

Relevant	Not relevant
----------	--------------

#### 4.4.6 - Input of excess energy

Previous answer Cycle 2 (17/07/2013):

- Not relevant

Relevant	<input checked="" type="checkbox"/> Not relevant
----------	--

#### 4.4.7 - Please comment as necessary on how the factors selected as relevant in 4.4 are affecting the property either negatively or positively

Not applicable

#### 4.5. Biological resource use/modification

##### 4.5.1 - Fishing/collecting aquatic resources

Previous answer Cycle 2 (17/07/2013):

- Not relevant

Relevant	<input checked="" type="checkbox"/> Not relevant
----------	--

##### 4.5.2 - Aquaculture

Previous answer Cycle 2 (17/07/2013):

- Not relevant

Relevant	<input checked="" type="checkbox"/> Not relevant
----------	--

##### 4.5.3 - Land conversion

Previous answer Cycle 2 (17/07/2013):

- Relevant, Positive, Potential, Inside

<input checked="" type="checkbox"/> Relevant	<input type="checkbox"/> Not relevant						
--	---------------------------------------	--	--	--	--	--	--

Impact	Impact		Origin		Trend of impact		
	Current	Potential	Inside	Outside	Decreasing	Stable	Increasing
Positive <input checked="" type="checkbox"/>		<input checked="" type="checkbox"/>	<input checked="" type="checkbox"/>				<input checked="" type="checkbox"/>
Negative							

##### 4.5.4 - Livestock farming/Grazing of domesticated animals

Previous answer Cycle 2 (17/07/2013):

- Relevant, Positive, Potential, Inside

<input checked="" type="checkbox"/> Relevant	<input type="checkbox"/> Not relevant						
--	---------------------------------------	--	--	--	--	--	--

Impact	Impact		Origin		Trend of impact		
	Current	Potential	Inside	Outside	Decreasing	Stable	Increasing
Positive <input checked="" type="checkbox"/>		<input checked="" type="checkbox"/>	<input checked="" type="checkbox"/>				<input checked="" type="checkbox"/>
Negative							

##### 4.5.5 - Crop production

Previous answer Cycle 2 (17/07/2013):

- Relevant, Negative, Current, Inside

<input checked="" type="checkbox"/> Relevant	<input type="checkbox"/> Not relevant						
--	---------------------------------------	--	--	--	--	--	--

Impact	Impact		Origin		Trend of impact		
	Current	Potential	Inside	Outside	Decreasing	Stable	Increasing
Positive							
Negative <input checked="" type="checkbox"/>	<input checked="" type="checkbox"/>		<input checked="" type="checkbox"/>			<input checked="" type="checkbox"/>	

##### 4.5.6 - Commercial wild plant collection

Previous answer Cycle 2 (17/07/2013):

- Not relevant

Relevant	<input checked="" type="checkbox"/> Not relevant
----------	--

#### 4.5.7 - Subsistence wild plant collection

Previous answer Cycle 2 (17/07/2013):

- Not relevant

Relevant

✘ Not relevant

#### 4.5.8 - Commercial hunting

Previous answer Cycle 2 (17/07/2013):

- Not relevant

Relevant

✘ Not relevant

#### 4.5.9 - Subsistence hunting

Previous answer Cycle 2 (17/07/2013):

- Not relevant

Relevant

✘ Not relevant

#### 4.5.10 - Forestry/Wood production

Previous answer Cycle 2 (17/07/2013):

- Not relevant

Relevant

✘ Not relevant

#### 4.5.11 - Please comment as necessary on how the factors selected as relevant in 4.5 are affecting the property either negatively or positively

Within the municipality of Noordoostpolder solisubsidence is a real problem, both to the agricultural use as to the archaeological sites. Furthermore, the goals regarding sustainable landuse, for example deminiscing nitrogen, means that this will impact the traditional agricultural use. The sector is working towards other forms of agriculture, new crops suitable for higher groundwatertables. This development however does have a positive effect on the preservation of the archaeological sites.

### 4.6. Physical resource extraction

#### 4.6.1 - Mining

Previous answer Cycle 2 (17/07/2013):

- Not relevant

Relevant

✘ Not relevant

#### 4.6.2 - Quarrying

Previous answer Cycle 2 (17/07/2013):

- Not relevant

Relevant

✘ Not relevant

#### 4.6.3 - Oil and gas

Previous answer Cycle 2 (17/07/2013):

- Not relevant

Relevant

✘ Not relevant

#### 4.6.4 - Water (extraction)

Previous answer Cycle 2 (17/07/2013):

- Not relevant

Relevant

✘ Not relevant

#### 4.6.5 - Please comment as necessary on how the factors selected as relevant in 4.6 are affecting the property either negatively or positively

Not applicable

### 4.7. Local conditions affecting physical fabric

#### 4.7.1 - Wind

Previous answer Cycle 2 (17/07/2013):

- Not relevant

Relevant

✘ Not relevant



#### 4.7.2 - Relative humidity

Previous answer Cycle 2 (17/07/2013):

- Not relevant

Relevant

✘ Not relevant

#### 4.7.3 - Temperature

Previous answer Cycle 2 (17/07/2013):

- Not relevant

Relevant

✘ Not relevant

#### 4.7.4 - Radiation/Light

Previous answer Cycle 2 (17/07/2013):

- Not relevant

Relevant

✘ Not relevant

#### 4.7.5 - Dust

Previous answer Cycle 2 (17/07/2013):

- Not relevant

Relevant

✘ Not relevant

#### 4.7.6 - Water (rain/water table)

Previous answer Cycle 2 (17/07/2013):

- Not relevant

Relevant

✘ Not relevant

#### 4.7.7 - Pests

Previous answer Cycle 2 (17/07/2013):

- Not relevant

Relevant

✘ Not relevant

#### 4.7.8 - Micro-organisms

Previous answer Cycle 2 (17/07/2013):

- Not relevant

Relevant

✘ Not relevant

#### 4.7.9 - Please comment as necessary on how the factors selected as relevant in 4.7 are affecting the property either negatively or positively

Not applicable

### 4.8. Social/Cultural uses of heritage

#### 4.8.1 - Ritual/Spiritual/Religious and associative uses

Previous answer Cycle 2 (17/07/2013):

- Not relevant

Relevant

✘ Not relevant

#### 4.8.2 - Society's valuing of heritage

Previous answer Cycle 2 (17/07/2013):

- Not relevant

Relevant

✘ Not relevant

#### 4.8.3 - Indigenous hunting, gathering and collecting

Previous answer Cycle 2 (17/07/2013):

- Not relevant

Relevant

✘ Not relevant

#### 4.8.4 - Changes in traditional ways of life and knowledge system

Previous answer Cycle 2 (17/07/2013):

- Not relevant

Relevant

✘ Not relevant

#### 4.8.5 - Identity, social cohesion, changes in local population and community

Previous answer Cycle 2 (17/07/2013):

- Not relevant

Relevant

✘ Not relevant

#### 4.8.6 - Impacts of tourism/Visitation/Recreation

Previous answer Cycle 2 (17/07/2013):

- Not relevant

Relevant

✘ Not relevant

#### 4.8.7 - Please comment as necessary on how the factors selected as relevant in 4.8 are affecting the property either negatively or positively

Not applicable

#### 4.9. Other human activities

##### 4.9.1 - Illegal activities

Previous answer Cycle 2 (17/07/2013):

- Not relevant

Relevant

✘ Not relevant

##### 4.9.2 - Deliberate destruction of heritage

Previous answer Cycle 2 (17/07/2013):

- Not relevant

Relevant

✘ Not relevant

##### 4.9.3 - Military training

Previous answer Cycle 2 (17/07/2013):

- Not relevant

Relevant

✘ Not relevant

##### 4.9.4 - War

Previous answer Cycle 2 (17/07/2013):

- Not relevant

Relevant

✘ Not relevant

##### 4.9.5 - Terrorism

Previous answer Cycle 2 (17/07/2013):

- Not relevant

Relevant

✘ Not relevant

##### 4.9.6 - Civil unrest

Previous answer Cycle 2 (17/07/2013):

- Not relevant

Relevant

✘ Not relevant

#### 4.9.7 - Please comment as necessary on how the factors selected as relevant in 4.9 are affecting the property either negatively or positively

Not applicable

#### 4.10. Climate change and severe weather events

##### 4.10.1 - Storms

Previous answer Cycle 2 (17/07/2013):

- Not relevant

Relevant

✘ Not relevant

##### 4.10.2 - Flooding

Previous answer Cycle 2 (17/07/2013):

- Not relevant

Relevant

✘ Not relevant

#### 4.10.3 - Drought

Previous answer Cycle 2 (17/07/2013):

- Not relevant

Relevant	<input checked="" type="checkbox"/> Not relevant
----------	--

#### 4.10.4 - Desertification

Previous answer Cycle 2 (17/07/2013):

- Not relevant

Relevant	<input checked="" type="checkbox"/> Not relevant
----------	--

#### 4.10.5 - Changes to oceanic waters

Previous answer Cycle 2 (17/07/2013):

- Not relevant

Relevant	<input checked="" type="checkbox"/> Not relevant
----------	--

#### 4.10.6 - Temperature change

Previous answer Cycle 2 (17/07/2013):

- Not relevant

Relevant	<input checked="" type="checkbox"/> Not relevant
----------	--

#### 4.10.7 - Other climate change impacts

Previous answer Cycle 2 (17/07/2013):

- Not relevant

<input checked="" type="checkbox"/> Relevant	<input type="checkbox"/> Not relevant
--	---------------------------------------

Impact	Impact		Origin		Trend of impact		
	Current	Potential	Inside	Outside	Decreasing	Stable	Increasing
Positive							
Negative <input checked="" type="checkbox"/>		<input checked="" type="checkbox"/>	<input checked="" type="checkbox"/>	<input checked="" type="checkbox"/>			

#### 4.10.8 - Please comment as necessary on how the factors selected as relevant in 4.10 are affecting the property either negatively or positively

Due to rising watertables and soils subsidence, as a result of climatic change, the site has to prepare for future and current impact in order to ensure preservation of the outstanding universal values.

#### 4.11. Sudden ecological or geological events

##### 4.11.1 - Volcanic eruption

Previous answer Cycle 2 (17/07/2013):

- Not relevant

Relevant	<input checked="" type="checkbox"/> Not relevant
----------	--

##### 4.11.2 - Earthquake

Previous answer Cycle 2 (17/07/2013):

- Not relevant

Relevant	<input checked="" type="checkbox"/> Not relevant
----------	--

##### 4.11.3 - Tsunami/Tidal wave

Previous answer Cycle 2 (17/07/2013):

- Not relevant

Relevant	<input checked="" type="checkbox"/> Not relevant
----------	--

##### 4.11.4 - Avalanche/Landslide

Previous answer Cycle 2 (17/07/2013):

- Not relevant

Relevant	<input checked="" type="checkbox"/> Not relevant
----------	--

#### 4.11.5 - Erosion and siltation/Deposition

Previous answer Cycle 2 (17/07/2013):

- Relevant, Negative, Current, Inside

✗ Relevant			Not relevant				
	Impact		Origin		Trend of impact		
Impact	Current	Potential	Inside	Outside	Decreasing	Stable	Increasing
Positive							
Negative ✗	✗		✗				

#### 4.11.6 - Fire (wildfire)

Previous answer Cycle 2 (17/07/2013):

- Not relevant

Relevant	✗ Not relevant
----------	----------------

#### 4.11.7 - Please comment as necessary on how the factors selected as relevant in 4.11 are affecting the property either negatively or positively

Due to rising watertables and soils subsidence, as a result of climatic change, erosion is a problem. The site has to prepare for future and current impact in order to ensure preservation of the outstanding universal values.

#### 4.12. Invasive/alien species or hyper-abundant species

##### 4.12.1 - Translocated species

Previous answer Cycle 2 (17/07/2013):

- Not relevant

✗ Relevant			Not relevant				
	Impact		Origin		Trend of impact		
Impact	Current	Potential	Inside	Outside	Decreasing	Stable	Increasing
Positive							
Negative ✗	✗		✗				

##### 4.12.2 - Invasive/Alien terrestrial species

Previous answer Cycle 2 (17/07/2013):

- Not relevant

Relevant	✗ Not relevant
----------	----------------

##### 4.12.3 - Invasive/Alien freshwater species

Previous answer Cycle 2 (17/07/2013):

- Not relevant

Relevant	✗ Not relevant
----------	----------------

##### 4.12.4 - Invasive/Alien marine species

Previous answer Cycle 2 (17/07/2013):

- Not relevant

Relevant	✗ Not relevant
----------	----------------

##### 4.12.5 - Hyper-abundant species

Previous answer Cycle 2 (17/07/2013):

- Not relevant

Relevant	✗ Not relevant
----------	----------------

##### 4.12.6 - Modified genetic material

Previous answer Cycle 2 (17/07/2013):

- Not relevant

Relevant	✗ Not relevant
----------	----------------

#### 4.12.7 - Please comment as necessary on how the factors selected as relevant in 4.12 are affecting the property either negatively or positively

Within the hydrological zone the growth of reed is an issue. Frequent mowing is needed so restrict the growth of reed. The plant is invasive en can potentially endanger the archaeological remains.

#### 4.13. Management and institutional factors

##### 4.13.1 - Management system/Management plan

<input checked="" type="checkbox"/> Relevant			Not relevant				
	Impact		Origin		Trend of impact		
Impact	Current	Potential	Inside	Outside	Decreasing	Stable	Increasing
Positive ✕	✕		✕			→	
Negative							

##### 4.13.2 - Legal framework

<input checked="" type="checkbox"/> Relevant			Not relevant				
	Impact		Origin		Trend of impact		
Impact	Current	Potential	Inside	Outside	Decreasing	Stable	Increasing
Positive ✕	✕		✕				↗
Negative							

##### 4.13.3 - Governance

<input checked="" type="checkbox"/> Relevant			Not relevant				
	Impact		Origin		Trend of impact		
Impact	Current	Potential	Inside	Outside	Decreasing	Stable	Increasing
Positive ✕	✕		✕			→	
Negative							

##### 4.13.4 - Management activities

Previous answer Cycle 2 (17/07/2013):

- Relevant, Positive, Current, Inside

<input checked="" type="checkbox"/> Relevant			Not relevant				
	Impact		Origin		Trend of impact		
Impact	Current	Potential	Inside	Outside	Decreasing	Stable	Increasing
Positive ✕	✕		✕			→	
Negative							

##### 4.13.5 - Financial resources

<input checked="" type="checkbox"/> Relevant			Not relevant				
	Impact		Origin		Trend of impact		
Impact	Current	Potential	Inside	Outside	Decreasing	Stable	Increasing
Positive ✕	✕		✕			→	
Negative							

##### 4.13.6 - Human resources

<input checked="" type="checkbox"/> Relevant			Not relevant				
	Impact		Origin		Trend of impact		

Impact	Current	Potential	Inside	Outside	Decreasing	Stable	Increasing
Positive X	X		X			→	
Negative X		X	X			→	

#### 4.13.7 - Low impact research/monitoring activities

Previous answer Cycle 2 (17/07/2013):

- Relevant, Positive, Current, Inside

X Relevant		Not relevant					
	Impact		Origin		Trend of impact		
Impact	Current	Potential	Inside	Outside	Decreasing	Stable	Increasing
Positive X	X		X			→	
Negative							

#### 4.13.8 - High impact research/monitoring activities

Previous answer Cycle 2 (17/07/2013):

- Relevant, Positive, Current, Inside

X Relevant		Not relevant					
	Impact		Origin		Trend of impact		
Impact	Current	Potential	Inside	Outside	Decreasing	Stable	Increasing
Positive X	X		X			→	
Negative							

#### 4.13.9 - Please comment as necessary on how the factors selected as relevant in 4.13 are affecting the property either negatively or positively

The management of the site is stable. There are of course issues that have to be addressed. By means of an administrative agreement (our managementplan 2020-2025) we adress these issues. Attracting sufficient personel is a problem, as is finding sufficient funding for the maintenance of the nature area and the restoration of the church ruine. This means that certain issues can not be resolved as quickly as we would like.

#### 4.14. Other factor(s)

##### 4.14.1 - Other factor(s)

Not applicable

#### 4.15. Factors Summary Table

##### 4.15.1 - Factors Summary Table

Name	Impact	Origin	Trend
<b>4.1 Buildings and Development</b>			
4.1.5 Interpretative and visitation facilities			
<b>4.3 Services Infrastructures</b>			
4.3.1 Water infrastructure			
4.3.2 Renewable energy facilities			
4.3.5 Major linear utilities			
<b>4.5 Biological resource use/modification</b>			
4.5.3 Land conversion			

4.5.4 Livestock farming/Grazing of domesticated animals						
4.5.5 Crop production						
4.10 Climate change and severe weather events						
4.10.7 Other climate change impacts						
4.11 Sudden ecological or geological events						
4.11.5 Erosion and siltation/Deposition						
4.12 Invasive/alien species or hyper-abundant species						
4.12.1 Translocated species						
4.13 Management and institutional factors						
4.13.1 Management system/Management plan						
4.13.2 Legal framework						
4.13.3 Governance						
4.13.4 Management activities						
4.13.5 Financial resources						
4.13.6 Human resources						
4.13.7 Low impact research/monitoring activities						
4.13.8 High impact research/monitoring activities						
<b>Legend</b>	Current	Potential	Negative	Positive	Inside	Outside

#### 4.16. Assessment of current and potential positive and negative factors






##### 4.16.1 - Assessment of current and potential negative and positive factors

#### 4.1 Buildings and Development

Name	Impact	Origin	Trend
4.1.5 Interpretative and visitation facilities			
<b>Spatial scale - Area affected by the factor</b>			
<input type="checkbox"/>	Restricted		
<input checked="" type="checkbox"/>	Localised		

	Extensive
	Widespread
<b>Temporal scale - Occurrence of the impact</b>	
	One off or rare
	Intermittent or sporadic
	Frequent
✘	On-going
<b>Impact - Impact on the attributes</b>	
✘	Insignificant
	Minor
	Significant
	Major
<b>Management response - Capacity of management to respond</b>	
	High capacity
✘	Medium capacity
	Low capacity
	No capacity and / or resources
<b>Trend - Development over the last 6 years</b>	
	Decreasing
✘	Static
	Increasing

### 4.3 Services Infrastructures

Name	Impact	Origin	Trend
4.3.1 Water infrastructure	 	 	

<b>Spatial scale - Area affected by the factor</b>	
	Restricted
✘	Localised
	Extensive
	Widespread
<b>Temporal scale - Occurrence of the impact</b>	
	One off or rare
	Intermittent or sporadic
✘	Frequent
	On-going
<b>Impact - Impact on the attributes</b>	
	Insignificant
	Minor
✘	Significant
	Major
<b>Management response - Capacity of management to respond</b>	



	High capacity
<input checked="" type="checkbox"/>	Medium capacity
	Low capacity
	No capacity and / or resources
<b>Trend - Development over the last 6 years</b>	
<input checked="" type="checkbox"/>	Decreasing
	Static
	Increasing

Name	Impact	Origin	Trend
4.3.2 Renewable energy facilities	<input type="checkbox"/>	<input type="checkbox"/>	<input type="checkbox"/>
	<input checked="" type="checkbox"/>	<input checked="" type="checkbox"/>	<input checked="" type="checkbox"/>

<b>Spatial scale - Area affected by the factor</b>	
<input checked="" type="checkbox"/>	Restricted
	Localised
	Extensive
	Widespread

<b>Temporal scale - Occurrence of the impact</b>	
<input checked="" type="checkbox"/>	One off or rare
	Intermittent or sporadic
	Frequent
	On-going

<b>Impact - Impact on the attributes</b>	
	Insignificant
	Minor
<input checked="" type="checkbox"/>	Significant
	Major

<b>Management response - Capacity of management to respond</b>	
<input checked="" type="checkbox"/>	High capacity
	Medium capacity
	Low capacity
	No capacity and / or resources





<b>Trend - Development over the last 6 years</b>	
	Decreasing
	Static
<input checked="" type="checkbox"/>	Increasing

Name	Impact	Origin	Trend
4.3.5 Major linear utilities	<input type="checkbox"/>	<input type="checkbox"/>	<input type="checkbox"/>
	<input checked="" type="checkbox"/>	<input checked="" type="checkbox"/>	<input checked="" type="checkbox"/>

<b>Spatial scale - Area affected by the factor</b>	
<input checked="" type="checkbox"/>	Restricted

	Localised
	Extensive
	Widespread
<b>Temporal scale - Occurrence of the impact</b>	
<input checked="" type="checkbox"/>	One off or rare
	Intermittent or sporadic
	Frequent
	On-going
<b>Impact - Impact on the attributes</b>	
	Insignificant
	Minor
<input checked="" type="checkbox"/>	Significant
	Major
<b>Management response - Capacity of management to respond</b>	
<input checked="" type="checkbox"/>	High capacity
	Medium capacity
	Low capacity
	No capacity and / or resources
<b>Trend - Development over the last 6 years</b>	
	Decreasing
	Static
<input checked="" type="checkbox"/>	Increasing

#### 4.5 Biological resource use/modification

Name	Impact	Origin	Trend
4.5.3 Land conversion	 		

<b>Spatial scale - Area affected by the factor</b>	
	Restricted
<input checked="" type="checkbox"/>	Localised
	Extensive
	Widespread
<b>Temporal scale - Occurrence of the impact</b>	
	One off or rare
<input checked="" type="checkbox"/>	Intermittent or sporadic
	Frequent
	On-going
<b>Impact - Impact on the attributes</b>	
	Insignificant
	Minor
<input checked="" type="checkbox"/>	Significant
	Major

Management response - Capacity of management to respond	
<input checked="" type="checkbox"/>	High capacity
<input type="checkbox"/>	Medium capacity
<input type="checkbox"/>	Low capacity
<input type="checkbox"/>	No capacity and / or resources
Trend - Development over the last 6 years	
<input type="checkbox"/>	Decreasing
<input checked="" type="checkbox"/>	Static
<input type="checkbox"/>	Increasing

Name	Impact	Origin	Trend
4.5.4 Livestock farming/Grazing of domesticated animals	<input checked="" type="checkbox"/> <input type="checkbox"/> <input checked="" type="checkbox"/>	<input checked="" type="checkbox"/> <input type="checkbox"/>	<input checked="" type="checkbox"/> <input type="checkbox"/>

Spatial scale - Area affected by the factor	
<input type="checkbox"/>	Restricted
<input checked="" type="checkbox"/>	Localised
<input type="checkbox"/>	Extensive
<input type="checkbox"/>	Widespread

Temporal scale - Occurrence of the impact	
<input type="checkbox"/>	One off or rare
<input checked="" type="checkbox"/>	Intermittent or sporadic
<input type="checkbox"/>	Frequent
<input type="checkbox"/>	On-going

Impact - Impact on the attributes	
<input type="checkbox"/>	Insignificant
<input checked="" type="checkbox"/>	Minor
<input type="checkbox"/>	Significant
<input type="checkbox"/>	Major



Management response - Capacity of management to respond	
<input type="checkbox"/>	High capacity
<input type="checkbox"/>	Medium capacity
<input checked="" type="checkbox"/>	Low capacity
<input type="checkbox"/>	No capacity and / or resources
Trend - Development over the last 6 years	
<input type="checkbox"/>	Decreasing
<input checked="" type="checkbox"/>	Static
<input type="checkbox"/>	Increasing

Name	Impact	Origin	Trend
4.5.5 Crop production	<input type="checkbox"/> <input checked="" type="checkbox"/> <input type="checkbox"/>	<input type="checkbox"/> <input checked="" type="checkbox"/>	<input type="checkbox"/> <input checked="" type="checkbox"/>

Spatial scale - Area affected by the factor	
<input type="checkbox"/>	Restricted
<input type="checkbox"/>	Localised
<input type="checkbox"/>	Extensive
<input type="checkbox"/>	Widespread

	Restricted
✘	Localised
	Extensive
	Widespread
<b>Temporal scale - Occurrence of the impact</b>	
	One off or rare
	Intermittent or sporadic
	Frequent
✘	On-going
<b>Impact - Impact on the attributes</b>	
	Insignificant
	Minor
✘	Significant
	Major
<b>Management response - Capacity of management to respond</b>	
✘	High capacity
	Medium capacity
	Low capacity
	No capacity and / or resources
<b>Trend - Development over the last 6 years</b>	
✘	Decreasing
	Static
	Increasing



#### 4.10 Climate change and severe weather events

Name	Impact	Origin	Trend
4.10.7 Other climate change impacts			
			 

<b>Spatial scale - Area affected by the factor</b>	
	Restricted
✘	Localised
	Extensive
	Widespread
<b>Temporal scale - Occurrence of the impact</b>	
	One off or rare
	Intermittent or sporadic
✘	Frequent
	On-going
<b>Impact - Impact on the attributes</b>	
	Insignificant
	Minor
✘	Significant

	Major
<b>Management response - Capacity of management to respond</b>	
	High capacity
✘	Medium capacity
	Low capacity
	No capacity and / or resources
<b>Trend - Development over the last 6 years</b>	
	Decreasing
	Static
✘	Increasing

#### 4.11 Sudden ecological or geological events

Name	Impact	Origin	Trend
4.11.5 Erosion and siltation/Deposition			
	 		

<b>Spatial scale - Area affected by the factor</b>	
	Restricted
✘	Localised
	Extensive
	Widespread
<b>Temporal scale - Occurrence of the impact</b>	
	One off or rare
	Intermittent or sporadic
✘	Frequent
	On-going
<b>Impact - Impact on the attributes</b>	
	Insignificant
	Minor
✘	Significant
	Major
<b>Management response - Capacity of management to respond</b>	
✘	High capacity
	Medium capacity
	Low capacity
	No capacity and / or resources
<b>Trend - Development over the last 6 years</b>	
	Decreasing
	Static
✘	Increasing

#### 4.12 Invasive/alien species or hyper-abundant species

Name		Impact			Origin		Trend
4.12.1 Translocated species							
<b>Spatial scale - Area affected by the factor</b>							
	Restricted						
<input checked="" type="checkbox"/>	Localised						
	Extensive						
	Widespread						
<b>Temporal scale - Occurrence of the impact</b>							
	One off or rare						
	Intermittent or sporadic						
<input checked="" type="checkbox"/>	Frequent						
	On-going						
<b>Impact - Impact on the attributes</b>							
	Insignificant						
	Minor						
<input checked="" type="checkbox"/>	Significant						
	Major						
<b>Management response - Capacity of management to respond</b>							
<input checked="" type="checkbox"/>	High capacity						
	Medium capacity						
	Low capacity						
	No capacity and / or resources						
<b>Trend - Development over the last 6 years</b>							
<input checked="" type="checkbox"/>	Decreasing						
	Static						
	Increasing						

#### 4.13 Management and institutional factors




Name		Impact			Origin		Trend
4.13.1 Management system/Management plan							
<b>Spatial scale - Area affected by the factor</b>							
	Restricted						
	Localised						
	Extensive						
<input checked="" type="checkbox"/>	Widespread						
<b>Temporal scale - Occurrence of the impact</b>							
	One off or rare						
	Intermittent or sporadic						
	Frequent						

<input checked="" type="checkbox"/>	On-going
<b>Impact - Impact on the attributes</b>	
<input type="checkbox"/>	Insignificant
<input type="checkbox"/>	Minor
<input checked="" type="checkbox"/>	Significant
<input type="checkbox"/>	Major
<b>Management response - Capacity of management to respond</b>	
<input checked="" type="checkbox"/>	High capacity
<input type="checkbox"/>	Medium capacity
<input type="checkbox"/>	Low capacity
<input type="checkbox"/>	No capacity and / or resources
<b>Trend - Development over the last 6 years</b>	
<input type="checkbox"/>	Decreasing
<input type="checkbox"/>	Static
<input checked="" type="checkbox"/>	Increasing

Name	Impact	Origin	Trend
4.13.2 Legal framework	 		

<b>Spatial scale - Area affected by the factor</b>	
<input type="checkbox"/>	Restricted
<input type="checkbox"/>	Localised
<input type="checkbox"/>	Extensive
<input checked="" type="checkbox"/>	Widespread
<b>Temporal scale - Occurrence of the impact</b>	
<input type="checkbox"/>	One off or rare
<input type="checkbox"/>	Intermittent or sporadic
<input type="checkbox"/>	Frequent
<input checked="" type="checkbox"/>	On-going
<b>Impact - Impact on the attributes</b>	
<input type="checkbox"/>	Insignificant
<input type="checkbox"/>	Minor
<input type="checkbox"/>	Significant
<input checked="" type="checkbox"/>	Major
<b>Management response - Capacity of management to respond</b>	
<input checked="" type="checkbox"/>	High capacity
<input type="checkbox"/>	Medium capacity
<input type="checkbox"/>	Low capacity
<input type="checkbox"/>	No capacity and / or resources
<b>Trend - Development over the last 6 years</b>	
<input type="checkbox"/>	Decreasing
<input type="checkbox"/>	Static

Increasing

Name	Impact	Origin	Trend
4.13.3 Governance	 		

**Spatial scale - Area affected by the factor**

- Restricted
- Localised
- Extensive
- Widespread

**Temporal scale - Occurrence of the impact**

- One off or rare
- Intermittent or sporadic
- Frequent
- On-going

**Impact - Impact on the attributes**





- Insignificant
- Minor
- Significant
- Major

**Management response - Capacity of management to respond**

- High capacity
- Medium capacity
- Low capacity
- No capacity and / or resources

**Trend - Development over the last 6 years**

- Decreasing
- Static
- Increasing

Name	Impact	Origin	Trend
4.13.4 Management activities	 		

**Spatial scale - Area affected by the factor**




- Restricted
- Localised
- Extensive
- Widespread

**Temporal scale - Occurrence of the impact**

- One off or rare
- Intermittent or sporadic
- Frequent










<input checked="" type="checkbox"/>	On-going
<b>Impact - Impact on the attributes</b>	
<input type="checkbox"/>	Insignificant
<input type="checkbox"/>	Minor
<input checked="" type="checkbox"/>	Significant
<input type="checkbox"/>	Major
<b>Management response - Capacity of management to respond</b>	
<input type="checkbox"/>	High capacity
<input checked="" type="checkbox"/>	Medium capacity
<input type="checkbox"/>	Low capacity
<input type="checkbox"/>	No capacity and / or resources
<b>Trend - Development over the last 6 years</b>	
<input type="checkbox"/>	Decreasing
<input type="checkbox"/>	Static
<input checked="" type="checkbox"/>	Increasing

Name	Impact	Origin	Trend
4.13.5 Financial resources	 		

<b>Spatial scale - Area affected by the factor</b>	
<input type="checkbox"/>	Restricted
<input checked="" type="checkbox"/>	Localised
<input type="checkbox"/>	Extensive
<input type="checkbox"/>	Widespread
<b>Temporal scale - Occurrence of the impact</b>	
<input type="checkbox"/>	One off or rare
<input type="checkbox"/>	Intermittent or sporadic
<input checked="" type="checkbox"/>	Frequent
<input type="checkbox"/>	On-going
<b>Impact - Impact on the attributes</b>	
<input type="checkbox"/>	Insignificant
<input checked="" type="checkbox"/>	Minor
<input type="checkbox"/>	Significant
<input type="checkbox"/>	Major
<b>Management response - Capacity of management to respond</b>	
<input type="checkbox"/>	High capacity
<input checked="" type="checkbox"/>	Medium capacity
<input type="checkbox"/>	Low capacity
<input type="checkbox"/>	No capacity and / or resources
<b>Trend - Development over the last 6 years</b>	
<input type="checkbox"/>	Decreasing
<input checked="" type="checkbox"/>	Static

	Increasing
--	------------

Name	Impact	Origin	Trend
4.13.6 Human resources	 		
	 		

**Spatial scale - Area affected by the factor**

<input checked="" type="checkbox"/>	Restricted
<input type="checkbox"/>	Localised
<input type="checkbox"/>	Extensive
<input type="checkbox"/>	Widespread

**Temporal scale - Occurrence of the impact**

<input type="checkbox"/>	One off or rare
<input type="checkbox"/>	Intermittent or sporadic
<input checked="" type="checkbox"/>	Frequent
<input type="checkbox"/>	On-going

**Impact - Impact on the attributes**





<input checked="" type="checkbox"/>	Insignificant
<input type="checkbox"/>	Minor
<input type="checkbox"/>	Significant
<input type="checkbox"/>	Major

**Management response - Capacity of management to respond**

<input type="checkbox"/>	High capacity
<input checked="" type="checkbox"/>	Medium capacity
<input type="checkbox"/>	Low capacity
<input type="checkbox"/>	No capacity and / or resources

**Trend - Development over the last 6 years**

<input type="checkbox"/>	Decreasing
<input type="checkbox"/>	Static
<input checked="" type="checkbox"/>	Increasing

Name	Impact	Origin	Trend
4.13.7 Low impact research/monitoring activities	 		





**Spatial scale - Area affected by the factor**

<input type="checkbox"/>	Restricted
<input type="checkbox"/>	Localised
<input checked="" type="checkbox"/>	Extensive
<input type="checkbox"/>	Widespread

**Temporal scale - Occurrence of the impact**

<input type="checkbox"/>	One off or rare
<input type="checkbox"/>	Intermittent or sporadic
<input checked="" type="checkbox"/>	Frequent

	On-going
<b>Impact - Impact on the attributes</b>	
	Insignificant
	Minor
✘	Significant
	Major
<b>Management response - Capacity of management to respond</b>	
	High capacity
✘	Medium capacity
	Low capacity
	No capacity and / or resources
<b>Trend - Development over the last 6 years</b>	
	Decreasing
✘	Static
	Increasing

Name	Impact	Origin	Trend
4.13.8 High impact research/monitoring activities	 		

<b>Spatial scale - Area affected by the factor</b>	
	Restricted
✘	Localised
	Extensive
	Widespread
<b>Temporal scale - Occurrence of the impact</b>	
	One off or rare
✘	Intermittent or sporadic
	Frequent
	On-going
<b>Impact - Impact on the attributes</b>	
	Insignificant
✘	Minor
	Significant
	Major
<b>Management response - Capacity of management to respond</b>	
	High capacity
✘	Medium capacity
	Low capacity
	No capacity and / or resources
<b>Trend - Development over the last 6 years</b>	
	Decreasing
✘	Static

#### 4.17. Serial inscriptions (national or transnational)

##### 4.17.1 - If your property is a serial inscription (national or transnational) please identify which components of the property are impacted by each factor

Not applicable

#### 4.18. Prediction of the state of conservation at next cycle of Periodic Reporting.

##### 4.18.1 - Please predict what the state of conservation of each attribute will be approximately 6 years from now (at the time of the next cycle of Periodic Reporting)

	Attribute	Preserved	Compromised	Seriously compromised	Lost
4.18.1.1	152 archaeological sites comprising 8000 years of occupational history	✘			
4.18.1.2	remains of dykes and terp, cemeteries and parcel systems, old harbour	✘			
4.18.1.3	4 large village terps	✘			
4.18.1.4	monumental buildings and elements	✘			
4.18.1.5	the former island of Schokland and its contours, including the contrast between the island and the topography of the reclamation	✘			

#### 5. Protection and Management of the Property

##### 5.1. Boundaries and Buffer Zones

###### 5.1.1 - Are the boundaries of the World Heritage property adequate to maintain the property's Outstanding Universal Value?

The boundaries are **adequate to maintain** the property's Outstanding Universal Value

###### 5.1.2 - Are the boundaries of the World Heritage property known and recognised?

The boundaries **are known by both** the management authority and local communities/landowners

###### 5.1.3 - Are the buffer zone(s) of the World Heritage property adequate to maintain the property's Outstanding Universal Value?

The property has **no buffer zone** and **does not need one**

###### 5.1.4 - Are the boundaries of the buffer zones known and recognised?

The property has **no known and recognised** buffer zone

###### 5.1.5 - Comments, conclusions and/or recommendations related to boundaries and buffer zones of the World Heritage property

The property had no buffer zone on the moment of its inscription. No bufferzone is needed.

##### 5.2. Protective Measures

###### 5.2.1 - Protective designation (legal, regulatory, contractual, planning, institutional and/or traditional).

###### National

- Spatial law (Nota Ruimte) 2006
- Policy document Heritage and space (Visie Erfgoed en Ruimte, Kiezen voor Karakter) 2012
- Heritage law, revision archeology (Wet op de Archeologische Monumentenzorg) 2007
- Spatial planning law (Wet Ruimtelijke Ordening) 2008
- Housing law (Woningwet) 2012
- 1988 Monuments Act (Monumentenwet) 1988 (for the protection and conservation of archaeological monuments)
- Housing Act (Woningwet) (2003) (for establishing criteria for building aesthetics)
- Forestry Act (Boswet) (1961) (for the conservation and, where possible, extension of the acreage of forests and timberland)
- Flora and Fauna Act (Flora- Faunawet) (1998) (for the protection of wild animals and plants)
- Space/Space for Development Document (Nota Ruimte. Ruimte voor Ontwikkeling) (2004) (Ministries of Housing, Spatial Planning and Environmental Management (Volkshuisvesting, Ruimtelijke Ordening en Milieubeheer - VROM), Agriculture, Nature Management and Food Quality (Landbouw, Natuurbeheer en Voedselkwaliteit - LNV), Transport, Public Works and Water Management (Verkeer en Waterstaat - V&W), Economic Affairs (Economische Zaken - EZ)).

As regards the central government's key planning decision 'National Spatial Policy', the document states, for example, that 'the central government has the international obligation and responsibility to realise the protection of the world heritage in its own country using existing tools'.

For the World Heritage, the built and archaeological monuments at the site are, in principle, sufficiently protected via the Monuments and Historic Buildings Act and the provincial and municipal regulations. The central government facilitates conservation through existing legal and financial tools for cultural heritage and nature'

###### Province of Flevoland

- Landscape regulation (Landschapsverordening) 2005
- Regional plan for nature and landscape (Gebiedsplan voor natuur en landschap) (2002) (forms the basis for nature, forestry and landscape subsidy)
- Landscape Bye-Law (Landschapsverordening) (2002) (states that it is forbidden to place captions, announcements or, for example, advertising boards outside the built-up area of a town/city)
- Surrounds Plan (Omgevingsplan) (2000) (The plan defines 'Schokland and its surroundings' where the regionally-oriented policy applies. The plan also states that Schokland is an environmental protection area where the soil is concerned and, as such, undertakes to conserve its abiotic, biotic and

cultural-historical values)

- Earth Removal Bye-Law (1997) (includes conditions regarding the granting or otherwise of permits for earth removal deeper than 0.3m below ground level)

#### Municipality of Noordoostpolder

- Landscape Policy Plan (Landschapsbeleidsplan), adopted in 2003, defines the municipality's vision for the landscaping around Schokland
- Rural Area Zoning Plan (Bestemmingsplan landelijk gebied) (1978) (the land within the site is primarily for agricultural purposes). Also see 03.04.
- Art. 18 of the Draft Rural Area Zoning Plan (Ontwerp-Bestemmingsplan Landelijk Gebied) 2004 (under consideration) provides further conditions for 'cultural-historically valuable elements', indicating the designation for each element (relates to, for example, the former harbour, the 'Lighthouse Keeper's House', the historic building referred to as the 'Misthoorn', the museum in Middelbuurt, the Zuidert (former residential terp), the 'church ruin' with terp at Zuidpunt
- Art. 19 of the Draft Rural Area Zoning Plan (Ontwerp-Bestemmingsplan Landelijk Gebied) 2004 (under consideration) provides further conditions for 'cultural-historically valuable areas', which concern the conservation and reinforcement of remains of the former island of Schokland, such as dikes, terps and parcelling out patterns, in addition to conserving local archaeological and geological values
- Art 21 of the Draft Rural Area Zoning Plan (Ontwerp-Bestemmingsplan Landelijk Gebied) 2004 (under consideration) provides further conditions concerning 'areas of archaeological value or expectation value'.
- Here, therefore, no work may be carried out on or in these areas, read land, over an area of 100m<sup>2</sup> or more, deeper than 0.5m under the water level and no deep-rooted plants may be planted or any ground raised or equalised unless the Municipal Executive has granted written permission to do so
- Monument bye-law (1996) to date not applicable to the site, as national government protection has priority over municipal protection)

#### Zuiderzeeland District Water Board

- Water Level Decrees 'Schokland and surroundings' (Peilbesluiten 'Schokland en omgeving') (2002 and 2003) (regulate and determine the levels of the surface water at the site)
- See further under 02.02, 05.01, 07.02 of 'Regional document'

Source: Periodic Reporting Cycle 1; Periodic Reporting Cycle 2

### Comment

Heritage Act 2016 Planning Act (to be implemented 01-01-2024) The National Spatial Strategy states that the Dutch government has the international obligation and responsibility to regulate the protection of World Heritage within Dutch legislation. The expected Environment and Planning Act will include a section about World Heritage.

#### 5.2.2 - Please list any legislation and other measures (regulatory -including spatial planning- contractual, institutional or traditional) not included in 5.2.1 and indicate the category

2020 / Managementplan Schokland and surroundings 2020-2025 / no / yes / yes / Municipality of Noordoostpolder, Administrative agreement siteholder Worldheritagesite Schokland and surroundings / yes /

2018 / Municipality of Noordoostpolder archaeological policy / yes / yes / no / Municipality of Noordoostpolder / yes /

2015 / Managementplan natura area Schokland 2015-2020 / no / yes / no / Flevo-landscape Foundation / yes /

#### 5.2.3 - Is the legal framework (i.e. legislation and/or regulation including spatial planning) adequate for maintaining the Outstanding Universal Value including conditions of Integrity and/or Authenticity of the property?

The **legal framework** for maintaining of the Outstanding Universal Value including conditions of Authenticity and/or Integrity of the World Heritage property provides an **adequate basis for effective management and protection**

#### 5.2.4 - Is the legal framework (i.e. legislation and/or regulation) adequate in the buffer zone for maintaining the Outstanding Universal Value including conditions of Integrity and/or Authenticity of the property?

The **legal framework** in the buffer zone for the maintenance of the Outstanding Universal Value including conditions of Authenticity and/or Integrity of the World Heritage property provides an **adequate basis for effective management and protection**

#### 5.2.5 - Is the legal framework (i.e. legislation and/or regulation) in the broader setting of the World Heritage property adequate for maintaining the Outstanding Universal Value including conditions of Integrity and/or Authenticity of the property?

An **adequate legal framework** exists for the broader setting of the World Heritage property, **but there are some deficiencies in implementation** which undermine the maintenance of the Outstanding Universal Value including conditions of Authenticity and/or Integrity of the property

#### 5.2.6 - Can the legal framework (i.e. legislation and/or regulation) be enforced?

There is **adequate capacity/resources** to enforce legislation and/or regulation in the World Heritage property

#### 5.2.7 - Please provide a short summary of how the legislation, including spatial planning and other regulation, works in practice

The managementplan has been agreed upon by all partners. In the managementplan responsibilities are specified of each party involved. This also means working together on legislation to improve the preservation of the OUV.

#### 5.2.8 - Comments, conclusions and/or recommendations about the information related to the measures taken to protect the World Heritage property

When the Planning Act comes into force, the legislation for the protection of the site will have improved. It offers more possibilities for enforcing protection.

### 5.3. Management System/Management Plan

#### 5.3.1 - Please check the box which most closely match the character of the governance and management system of the property

Public management system joint national/ local

If 'Other', please specify

#### 5.3.2 - Management System: Please indicate which of the various management tools listed below are used to help protect the property.


A statutory Management Plan or zoning plan for the property.

Other forms of statutory or non-statutory plans (e.g. strategic plans)
Traditional ways of management recognised by local communities and other specific groups
Governance mechanisms that foster and respect traditional practices, knowledge and uses of the property
Agreed 'Memorandums of Understanding' between different managing institutions, groups or others, including documents agreed with local communities for management
Mechanisms to promote equal participation among and within groups, including different levels of authority, local communities, indigenous people, women and men, and other specific groups
A code of practice developed by local communities or other groups
An integrated management plan combining World Heritage and any other designations
A management plan
An annual work plan or business plan
A disaster, climate or conflict risk management plan
A visitor/visitation management plan
An environmental management framework
An assessment of biological and cultural diversity and ecosystem services provided by the property
A joint approach to management of cultural and natural heritage

### 5.3.3 - Please give a brief description of the management system currently in place at your property

The management plan has been agreed upon by all partners. In the management plan responsibilities are specified of each party involved. This also means working together on issues that present themselves, be it cultural, natural, biological, financial, etc.

### 5.3.4 - Management Documents

Title	Status	Available	Date	Link to source
Beheersplan voor het reservaatgebied Schokland	N/A	Available	1993	

### Comment

Managementplan Worldheritagesite Schokland and surroundings 2020-2025

### 5.3.5 - Has any use been made of the 2011 Recommendation on the Historic Urban Landscape in developing policies and best practices for the protection of this property?

The 2011 Recommendation on the Historic Urban Landscape is **not relevant** to this property

### 5.3.6 - If the Historic Urban Landscape Recommendation has been used at this property, please describe briefly what has been done.

Not applicable

### 5.3.7 - Has any use been made of the Policy Document on the Impacts of Climate Change on World Heritage Properties at the property?

The policy for dealing with climate change is **fully based** on the agreed World Heritage policy

### 5.3.8 - If the Climate Change policy has been used, please briefly describe what has been done along with any research on the impacts of Climate Change on the property:

The site is monitored yearly on issues correlating to climate change.

### 5.3.9 - Has any use been made of the Strategy for Reducing Risks from Disasters at World Heritage Properties at the property ?

The risk management policy is **fully based** on the agreed Strategy for Reducing Risks from Disasters at World Heritage Properties

### 5.3.10 - If the Strategy for Reducing Risks from Disasters at World Heritage Properties has been used, please briefly describe what has been done

We have on-going talks about risk disaster management, with local en regional partners.

### 5.3.11 - Rate the coordination between the various levels of administration (i.e. national/federal; regional/provincial/state; local/municipal etc.) involved in the management of the World Heritage property

There is **adequate coordination** between all bodies/levels involved in the management of the property

### 5.3.12 - Is the management system/plan adequate to maintain the property's Outstanding Universal Value?

The management system/plan is **fully adequate** to maintain the property's Outstanding Universal Value

### 5.3.13 - Is the management system being implemented?

The management system is being **fully implemented and monitored**

### 5.3.14 - Is there an annual work/action plan and is it being implemented?

An annual work/action plan **exists and many of its activities are being implemented**

### 5.3.15 - Does the management system include formal mechanisms and procedures that ensure participation and contribution of the following groups, living within or near the World Heritage property and/or buffer zone in management decisions that maintain the

### Outstanding Universal Value of the property?

		Not applicable	No mechanisms for participation	Some participation	Direct participation	Transformative participation in all relevant decision processes
5.3.15.1	Local communities					×
5.3.15.2	Local authorities					×
5.3.15.3	Landowners in the property and the buffer zone					×
5.3.15.4	Indigenous peoples	×				
5.3.15.5	Women	×				
5.3.15.6	Other specific groups	×				
	If you selected, 'Other specific groups' please specify					

### 5.3.16 - Please rate the cooperation/relationship between the World Heritage property managers/coordinators/staff and the following groups

		Not applicable	Non-existent	Poor	Fair	Good
5.3.16.1	Local communities				×	
5.3.16.2	Local/Municipal authorities					×
5.3.16.3	Indigenous peoples	×				
5.3.16.4	Landowners				×	
5.3.16.5	Women	×				
5.3.16.6	Youth/Children	×				
5.3.16.7	Researchers					×
5.3.16.8	Local Visitors/Tourists				×	
5.3.16.9	National/International tourists				×	
5.3.16.10	Tourism Industry				×	
5.3.16.11	Local businesses and industries				×	
5.3.16.12	NGOs	×				
5.3.16.13	Other specific groups	×				
	If you selected 'Other specific groups', please specify					

### 5.3.17 - Please rate the extent to which the management system of your property contributes towards achieving the objectives of the World Heritage Committee's Policy for the Integration of a Sustainable Development Perspective into the Processes of the World Heritage Convention

		Not applicable	No contribution	Limited	Significant	Full achievement
5.3.17.1	The management system of the property contributes to gender equality					×
5.3.17.2	The management system of the property provides ecosystem services/benefits to the local community (e.g. fresh air, water, food, medicinal plants)	×				
5.3.17.3	The management system of the property contributes to social inclusion and equity, improving opportunities for all, irrespective of age, sex, disability, ethnicity, origin, religion or economic or other status					×
5.3.17.4	The management system of the property integrates a human rights-based approach	×				
5.3.17.5	The management system of the property contributes to fostering inclusive local economic development, and to enhancing livelihood				×	
5.3.17.6	The management system of the property contributes to conflict prevention, including respect for cultural diversity within and around the World Heritage property				×	

**5.3.18 - Please provide further details on the ratings of the management system given in the table above**

Decisionmaking involves all parties that have a stake in the daily management of the site.

**5.3.19 - Comments, conclusions and/or recommendations related to the management system/plan**

Since 2019 the inhabitants have a say in the decisionmaking proces. This is an improvement upon the last periodic report. Furthermore structural talks about safety and riskdisastermanagement are now in place.

**6. Financial and Human Resources**

**6.1. Funding**

**6.1.1 - If your funding sources do not exactly fit those shown, put the relevant amounts against the funding type that most closely represents your situation, and use the comment box below to provide more details.**

		Project costs	Running costs
6.1.1.1	Multilateral funding (GEF, World Bank, etc.)	%	%
6.1.1.2	Bilateral international funding	%	%
6.1.1.3	World Heritage Fund (International Assistance)	%	%
6.1.1.4	Contribution from other conventions and programmes	%	%
6.1.1.5	International donations (NGOs, foundations, etc.)	%	%
6.1.1.6	Governmental (national/federal)	45 %	5 %
6.1.1.7	Governmental (regional/provincial/state)	40 %	5 %
6.1.1.8	Governmental (local/municipal)	10 %	59 %
6.1.1.9	In-country donations (NGOs, foundations, etc.)	5 %	30 %
6.1.1.10	Individual visitor charges (e.g. entry, toilets, parking, camping fees, etc.)	%	1 %
6.1.1.11	Commercial activities (e.g. merchandising and catering, filming permit, concessions, etc.)	%	%
6.1.1.12	Other	%	%
		Total 100 %	Total 100 %

**6.1.2 - Please comment here on any other aspects of funding sources not covered in the table above**

It is difficult to ensure enough funding for all the aspects of conservation. The issues we face have mostly to do with the maintenance of the nature area and with extra funding needed for the restoration of monumental buildings, which is costly

**6.1.3 - Is the current budget sufficient to manage the World Heritage property effectively?**

The available budget is acceptable but could be further improved to fully meet the management needs

**6.1.4 - Are the existing sources of funding secure and likely to remain so?**

The existing sources of funding are secure over both the medium- and long-term

**6.1.5 - Comments, conclusion, and/or recommendations related to finance and infrastructure**

We have secured the basic funding needed for management purposes, which is an improvement to the last periodic report.

**6.1.6 - Estimate the distribution of men and women involved in the management, conservation, interpretation of the World Heritage properties and the extent to which they are drawn from local communities.**

		From local communities %	From elsewhere %
6.1.6.1	Men	40 %	50 %
6.1.6.2	Women	60 %	50 %
		Total 100 %	Total 100 %

**6.1.7 - Are available human resources adequate to manage the World Heritage property?**

Human resources are adequate for management needs

**6.1.8 - Considering the management needs of the World Heritage property, please rate the availability of professionals in the following disciplines**

Conservation	Good
Environmental sustainability	Good
Community participation and inclusion	Good
Risk preparedness	Fair
Capacity development and education	Fair
Administration	Good



Research and monitoring	Fair
Awareness raising and public information/communication	Fair
Marketing and promotion	Fair
Interpretation	Fair
Visitor management/tourism	Fair
Enforcement (custodians, police)	Fair

**6.1.9 - Please rate the availability of training opportunities for the management of the World Heritage property in the following disciplines**

Conservation	Good
Environmental sustainability	Good
Community participation and inclusion	Good
Risk preparedness	Good
Capacity development and education	Good
Administration	Good
Research and monitoring	Good
Awareness raising and public information/communication	Good
Marketing and promotion	Good
Interpretation	Good
Visitor management/tourism	Good
Enforcement (custodians, police)	Good

**6.1.10 - Has any use been made of the World Heritage Strategy for Capacity Building at the property?**

Training and capacity building at this property is **fully based** on the World Heritage Strategy for Capacity Building

**6.1.11 - If the World Heritage Strategy for Capacity Building has been used, please briefly describe what has been done.**

All the worldheritagesites in the Netherlands organise capacity building together, initiated by the state party. The subjectmatter varies, from tourism to sustainability, depending on what the sites need. The last few years inclusion and local participation from the inhabitants has been a focal point for us.

**6.1.12 - Are there site-specific capacity building plans or programmes that develop local expertise and that contribute to the transfer of skills for the conservation and management of the World Heritage property?**

**A site-based** capacity building plan or programme is in place and partially implemented; some technical skills are being transferred to those managing the property locally, **but most technical work is carried out by external staff**

**6.1.13 - Comments, conclusions and/or recommendations related to human resources, expertise and training**

We have a specific program for volunteers in working order. Especially in the nature area this is working well. The number of local guides for the museum needs to grow. Furthermore we organise a Worldheritagecafe every 6 to 9 months, where all the inhabitants can come and ask questions, in order tot improve communication, knowledge about the OUV and commitment.

**7. Scientific Studies and Research Projects**

**7.1 - Is there adequate knowledge (scientific or traditional) about the values and attributes of the World Heritage property to support planning, management and decision-making to ensure that Outstanding Universal Value is maintained?**

Knowledge about the values and attributes of the World Heritage property is **adequate**

**7.2 - Is there a planned programme of research at the property which is directed towards management needs and/or improving understanding of Outstanding Universal Value?**

There is a **comprehensive, integrated programme** of research, which is relevant to management needs and/or improving understanding of Outstanding Universal Value

**7.3 - Are results from research programmes publicly available and disseminated?**

Research results **are shared** widely **with active outreach** to local communities and national and international audiences

**7.4 - Comments, conclusions and/or recommendations related to scientific studies and research projects**

We have been showcased in a international EU research programma about fostering social responsibility in heritage management, furthermore the sitemanager teaches a course on heritage management in the international class for heritage management at Leiden University. All research on the site is shared with local, regional and national parties involved.

**8. Education, Information and Awareness Building**

**8.1 - Please rate the awareness and understanding of the existence and justification for inscription of the World Heritage property**

amongst the following groups

Local communities	Good
Local/municipal authorities	Good
Indigenous peoples	Not applicable
Landowners	Good
Women	Fair
Youth/children	Fair
Researchers	Good
Local visitors	Fair
National/international tourists	Fair
Tourism industry	Fair
Local businesses and industries	Poor
NGOs	Fair
Other specific groups	Not applicable
If you selected 'Other specific groups', please describe	

**8.2 - Does the property have a heritage education programme(s) for children and/or youth, that can contribute to a better understanding of heritage, promote diversity and foster intercultural dialogue?**

There is a planned education and awareness programme for children and/or youth **but it only partly meets the needs**

**8.3 - Who are the target audiences for education and awareness programmes at your property?**

Local communities
Youth/children
Local Visitors
National/international tourists

**8.4 - Please rate the adequacy of the following visitor facilities and services at the World Heritage property for education, information, interpretation and awareness building**

Visitor centre	Fair
Site museum	Fair
Information booths	Fair
Guided tours	Fair
Trails/routes	Fair
Printed information materials	Fair
Online (website, social media, etc.)	Fair
Transportation facilities	Poor
Other	Not needed
If 'Other' is selected, please specify	

**8.5 - Comments, conclusions and/or recommendations related to education, information and awareness building**

Especially the online presence could be improved upon. We are working towards a new visitorcentre, and new trails are being realised.

9. Visitor Management

**9.1 - Please provide estimated annual visitor numbers (including national and international visitors) since the last Periodic Report**

40951 / 27204 / 21244 / 50333 / 43030 /
---

**9.2 - What information sources are used to collect visitor statistics?**

Entry tickets and registries
Visitor surveys

**9.3 - What is the average length stay of a visitor to the World Heritage property?**

One to three hours

**9.4 - Please provide the source of information**

Museum Schokland and visitorscentre Gesteentetuin

**9.5 - What is the approximate average daily visitor expenditure? (Please provide an estimated monetary figure in USD)**

110 / 26 / 4 / 8 / 5 / 11 /

**9.6 - Please provide the source of information**

Museum Schokland and visitorscentre Gesteentetuin, local businesses

**9.7 - Does the management system/plan for the World Heritage property include a strategy with an action plan to manage visitors, tourism activity and its derived economic, socio-cultural and environmental impacts?**

There is a **strategy** to manage visitors, tourism activity and its derived impacts on the World Heritage property but there are **some deficiencies in implementation**

**9.8 - Please provide any comments relating to the answer provided above in question 9.7**

Improvements could be made to achieve a higher visitorsnumber, higher revenues and funding. This in order to contribute more to the maintenance of the site.

**9.9 - Is visitor use effectively managed to maintain the Outstanding Universal Value of the property?**

Visitor use of the World Heritage property is **effectively managed and does not impact its Outstanding Universal Value**

**9.10 - Is the effectiveness of tourism management regularly monitored?**

Yes, using a different system

If a different system, please specify

through the administrative agreement

**9.11 - How does the tourism industry cooperate with the site management to improve visitor experiences and maintain the Outstanding Universal Value of the World Heritage property?**

There is **good cooperation** between those responsible for the World Heritage property and the tourism industry to **present the Outstanding Universal Value and increase appreciation**

**9.12 - How well is the information on the Outstanding Universal Value of the property presented and interpreted?**

The presentation and interpretation of the Outstanding Universal Value of the property is **acceptable but improvements could be made**

**9.13 - At how many locations is the World Heritage emblem displayed at the property?**

In **many locations** and **easily visible** to visitors

**9.14 - How does visitor/tourism revenue (e.g. entry charges, permits) contribute to the management of the World Heritage property?**

**Fees are collected**, but make **no contribution** to the management of the World Heritage property

**9.15 - Are there locally driven sustainable tourism initiatives?**

Yes

If 'Yes', please specify

nature area

**9.16 - Are the benefits of tourism shared with local communities?**

No

If 'Yes', please specify

**9.17 - Comments, conclusions and/or recommendations related to visitation/tourism/public use of the World Heritage property**

More local involvement could be improved upon, an increase in visitor numbers is desirable, especially to increase revenues and to contribute to restoration and maintenance goals

**10. Monitoring**

**10.1 - Is there a monitoring programme at the property directed towards management needs and/or towards improving the understanding of the Outstanding Universal Value?**

There is a **comprehensive, integrated programme of monitoring**, which is relevant to management needs and/or improving understanding of the Outstanding Universal Value

**10.2 - Is necessary information available in order to define key indicators for measuring the state of conservation and are they used in monitoring how the Outstanding Universal Value of the property is being maintained?**

Information on the values of the World Heritage property is **adequate and key indicators have been defined** for measuring the state of conservation and **are being used in monitoring** of how the Outstanding Universal value of the property is being maintained

**10.3 - Are key indicators defined and in place for the following principal aspects of the property?**

<input type="checkbox"/>	<input type="checkbox"/>	<input type="checkbox"/>	<input type="checkbox"/>	<input type="checkbox"/>
Extend of indicators	Not applicable	No indicators	Indicators have been defined but are not yet in use	Indicators are in place and in use since the last Periodic Reporting cycle

10.3.1	State of conservation								X
10.3.2	Effectiveness of the management system								X
10.3.3	Character of governance								X
10.3.4	Appropriate synergy with other conservation designations								X
10.3.5	Contribution to sustainable development							X	
10.3.6	Capacity development								X

**10.4 - Please provide information on relevant key indicators adopted at the property**

See 3.2

**10.5 - Please rate the level of involvement in monitoring of the following groups:**

<b>World Heritage managers/coordinators and staff</b>	Good
<b>Local/municipal authorities</b>	Good
<b>Local communities</b>	Fair
<b>Indigenous peoples</b>	Not applicable
<b>Landowners</b>	Fair
<b>Women</b>	Not applicable
<b>Researchers</b>	Fair
<b>Tourism industry</b>	Poor
<b>Local businesses and industry</b>	Poor
<b>NGOs</b>	Fair
<b>Other specific groups</b>	Not applicable
<b>If you selected 'Other specific groups', please specify</b>	

**10.6 - Has the State Party implemented relevant recommendations arising from the World Heritage Committee?**

No relevant Committee recommendations to implement

**10.7 - Please provide comments relevant to the implementation of recommendations from the World Heritage Committee.**

Not applicable

**10.8 - Comments, conclusions and/or recommendations related to Monitoring**

No comment

**11. Identification of Priority Management Needs**

**11.1 - Identification of Priority Management Needs**

<b>5.1</b>	<b>Boundaries and Buffer Zones</b>		
5.1.3	The property has <b>no buffer zone</b>		X
5.1.4	The property has <b>no known and recognised buffer zone</b>		X
<b>5.2</b>	<b>Protective Measures</b>		
5.2.5	An <b>adequate legal framework</b> exists for the broader setting of the World Heritage property and the buffer zone, <b>but there are some deficiencies in implementation</b> which undermine the maintenance of the Outstanding Universal Value including conditions of Authenticity and/or Integrity of the property		X
<b>6.1</b>	<b>Funding</b>		
6.1.3	The available <b>budget is acceptable</b> but <b>could be further improved</b> to fully meet the management needs of the World Heritage property		X
6.1.12	<b>A site-based</b> capacity building plan or programme is in place and partially implemented; some technical skills are being transferred to those managing the property locally, <b>but most technical work is carried out by external staff</b>		X
<b>8</b>	<b>Education, Information and Awareness Building</b>		
8.2	There is a planned education and awareness programme for children and/or youth <b>but it only partly meets the needs</b>		X
<b>9</b>	<b>Visitor Management</b>		
9.7	There is <b>a strategy</b> to manage visitors, tourism activity and its derived impacts on the World Heritage property but there are <b>some deficiencies in implementation</b>		X
9.12	The presentation and interpretation of the Outstanding Universal Value of the property <b>is acceptable but improvements could be made</b>		X

Please select 0 more issues.

Please save this question to reflect changes

## 12. Summary and Conclusions

### 12.1. Summary - Factors affecting the Property

#### 12.1.1 - Summary - Factors affecting the Property

World Heritage criteria and attributes affected		Actions	Monitoring	Timeframe	Lead agency (and others involved)	More info / comment
<b>4.3</b>	<b>Services Infrastructures</b>					
<b>4.3.2</b>	Renewable energy facilities	Visible impact on the OUV	We monitor and talk with the organisations involved, making sure that the OUV is not compromised	ongoing	current and ongoing	Municipality of Noordoostpolder and Cultural Heritage Agency no further comment
<b>4.3.5</b>	Major linear utilities	see 4.3.2	see 4.3.2	see 4.3.2	see 4.3.2	Municipality of Noordoostpolder and Cultural Heritage Agency no further comment
<b>4.5</b>	<b>Biological resource use/modification</b>					
<b>4.5.5</b>	Crop production	OUV agricultural use is not compatible in areas with the OUV regarding the archeological remains, this is due to soilsubsidence	In the southern area the use is being changed tot nature and recreation, in order to preserve the archaeological remains	Soilsubsidence is being monitored in the worldheritage site every 2 years	current	Municipality of Noordoostpolder, Waterboard Zuiderzeeland, province of Flevoland, Cultural Heritage Agency, farmers This is an ongoing proces, which will take more than 10 years
<b>4.10</b>	<b>Climate change and severe weather events</b>					
<b>4.10.7</b>	Other climate change impacts	See 4.5.5	see 4.5.5	see 4.5.5	see 4.5.5	see 4.5.5
<b>4.11</b>	<b>Sudden ecological or geological events</b>					
<b>4.11.5</b>	Erosion and siltation/Deposition	see 4.5.5	see 4.5.5	see 4.5.5 and monitoring regarding groundwaterlevels by the Waterboard Zuiderzeeland	see 4.5.5	see 4.5.5 see 4.5.5
<b>4.12</b>	<b>Invasive/alien species or hyper-abundant species</b>					
<b>4.12.1</b>	Translocated species	the growth of reed is impacting on the archaeological remains	frequent mowing and monitoring	every 5 years the hydrozone is being evaluated	every 5 years	Cultural Heritage Agency, Het Flevo-landschap, Waterboard Zuiderzeeland and municipality of Noordoostpolder no comment
<b>4.13</b>	<b>Management and institutional factors</b>					
<b>4.13.6</b>	Human resources	OUV is nog being comprised, but human resources are limited	ongoing proces to look for funds and sufficient personel	ongoing	ongoing	Municipality of Noordoostpolder, Het Flevo-landschap. Het Cultuurbedrijf no comment

Summary - Factors affecting the Property **completed**

### 12.2. Summary - Management Needs

#### 12.2.1 - Summary - Management Needs

5.1		<b>Boundaries and Buffer Zones</b>				
		Actions	Timeframe	Lead agency (and others involved)	More info / comment	
<b>5.1.3</b>	<ul style="list-style-type: none"> <li>The property has <b>no buffer zone</b></li> </ul>	There is no bufferzone, we monitor developments in the surrounding area for impact on the OUV	ongoing	Municipality of Noordoostpolder	no comment	

5.1.4	<ul style="list-style-type: none"> <li>The property has <b>no known and recognised buffer zone</b></li> </ul>	See 5.1.3	see 5.1.3	see 5.1.3	no comment
5.2	<b>Protective Measures</b>				
5.2.5	<ul style="list-style-type: none"> <li>An <b>adequate legal framework</b> exists for the broader setting of the World Heritage property and the buffer zone, <b>but there are some deficiencies in implementation</b> which undermine the maintenance of the Outstanding Universal Value including conditions of Authenticity and/or Integrity of the property</li> </ul>	With the implementation of the new national planning act the highest possible legal framework will be achieved	2024-2029	Cultural Heritage Agency, municipality of Noordoostpolder and provincie of Flevoland	no comment
6.1	<b>Funding</b>				
6.1.3	<ul style="list-style-type: none"> <li>The available <b>budget is acceptable</b> but <b>could be further improved</b> to fully meet the management needs of the World Heritage property</li> </ul>	it is adequate, but no more than that. Further funds can contribute to a better management.	ongoing	all parties involded	no comment
6.1.12	<ul style="list-style-type: none"> <li>A <b>site-based</b> capacity building plan or programme is in place and partially implemented; some technical skills are being transferred to those managing the property locally, <b>but most technical work is carried out by external staff</b></li> </ul>	further implementation is in proces	ongoing	alle parties involved	no comment
8	<b>Education, Information and Awareness Building</b>				
8.2	<ul style="list-style-type: none"> <li>There is a planned education and awareness programme for children and/or youth <b>but it only partly</b></li> </ul>	More programmes are needed. Work is in progress.	ongoing	alle parties	no comment

	meets the needs				
9	Visitor Management				
9.7	<ul style="list-style-type: none"> <li>There is a <b>strategy</b> to manage visitors, tourism activity and its derived impacts on the World Heritage property but there are <b>some deficiencies in implementation</b></li> </ul>	more monitoring and especially capacitybuilding on this subject is desirable	ongoing	Cultuurbedrijf and Flevo-landscape, municipality of Noordoostpolder	no comment
9.12	<ul style="list-style-type: none"> <li>The presentation and interpretation of the Outstanding Universal Value of the property <b>is acceptable but improvements could be made</b></li> </ul>	especially on the island more explanation is needed, but a new routing is in production	2023	Flevo-landscape and Cultuurbedrijf	no comment

**Summary - Management Needs completed**

### 12.3. Conclusions on the State of Conservation of the Property

#### 12.3.1 - Following the analysis undertaken for this report, what is the current state of Authenticity of the World Heritage property?

The Authenticity of the World Heritage property **has been preserved**

#### 12.3.2 - Following the analysis undertaken for this report, what is the current state of Integrity of the World Heritage property?

The Integrity of the World Heritage property is **intact**

#### 12.3.3 - Following the analysis undertaken for this report, what is the current state of the World Heritage property's Outstanding Universal Value?

The World Heritage property's Outstanding Universal Value **has been impacted by factors described in this report, but this situation is being addressed through effective management actions.**

#### 12.3.4 - What is the current state of the property's other values?

Other important cultural and/or natural values are being **partially degraded** but the state of conservation of the World Heritage property has **not been significantly impacted**

#### 12.3.5 - Comments, conclusions and/or recommendations related to the state of conservation of the property.

The state of conservation has been improved the last 6 years, due to the development of the second hydrological zone and the administrative agreement between all parties involved.

## 13. Impact of World Heritage Status

### 13.1 - Please rate the impacts of World Heritage status of the property in relation to the following areas

Conservation	Positive
Research and monitoring	Positive
Management effectiveness	Positive
Quality of life for local communities and indigenous peoples	Positive
Recognition	Positive
Education	Positive
Infrastructure development	No impact
Funding for the property	Positive
International cooperation	No impact
Political support for conservation	Positive
Legal/Policy framework	Positive
Advocacy	Positive

Institutional coordination	Positive
Security	Positive
Gender equality	No impact
Provision of ecosystem services/ benefits to local communities	No impact
Social inclusion and equity, and improvement of opportunities for all, irrespective of age, sex, disability, ethnicity, origin, religion, or economic or other status	Positive
Fostering inclusive local economic development and enhancing livelihood	No impact
Contributing to conflict prevention, including respect for cultural diversity within and around heritage properties	No impact
Other	Not applicable
If 'Other', please specify	

### 13.2 - Comments, conclusions and/or recommendations related to World Heritage status and its impacts

The World heritage status is stable

## 14. Good Practice in the Implementation of the World Heritage Convention

### 14.1 - Example of good practice in World Heritage protection, identification, conservation or management at the property level

Our worldheritage was used as an example about fostering social responsibility in heritage management. The preservation of the land and landscape affects the livelihoods of those who live in the site. These local inhabitants were previously not included in the management of the site. The main aim of the inclusion of residents and private owners (mostly farmers) in the new management plan (2020-2025) therefore was to serve their (economic and social) interests.

### 14.2 - Define which topics are covered by this example of best practice at the property level

Sustainable Development

Synergies

State of Conservation

Management

Governance

Capacity Building

## 15. Assessment of the Periodic Reporting Exercise

### 15.1. Relevance of Periodic Reporting

#### 15.1.1 - Has the Periodic Reporting process improved the understanding of the following?

Management effectiveness to maintain the Outstanding Universal Value

Monitoring and reporting

#### 15.1.2 - Please rate the follow-up to conclusions and recommendations from previous Periodic Reporting exercise by the following entities

State Party	Good
Site Managers	Good
UNESCO World Heritage Centre	Not needed
Advisory Bodies (ICOMOS, IUCN, ICCROM)	Not needed

### 15.2. Use of Data

#### 15.2.1 - How do the authorities in charge of the property plan to use the data recorded from this cycle of Periodic Reporting?

Revision of priorities/strategies/policies for the protection, management and conservation of heritage

Update of management plans

Awareness raising

#### 15.2.2 - Comments on use of data from the Cycle of Periodic Reporting

no comment

### 15.3. Timing and resources

#### 15.3.1 - Entities involved in the filling out of this online questionnaire (tick as many boxes as applicable)

Governmental institutions responsible for cultural and natural heritage

Site Manager/Coordinator World Heritage property staff



**15.3.2 - Has a gender balanced contribution and participation been considered in the filling out of this questionnaire?**

Gender balance has **not been explicitly** considered or implemented in the process.

**15.3.3 - Were you given adequate time (i.e. roughly ten months) to gather necessary information and to fill in this questionnaire?**

Yes

**15.3.4 - Please estimate the time (working hours) needed to complete this questionnaire**

160 / 160 / 80 /

**15.3.5 - Did you mobilise any additional resources to fill out this questionnaire?**

	Additional resources	No	Yes
15.3.5.1	Human resources	X	
15.3.5.2	Financial resources for organizing consultation meetings/ training	X	

**15.4. Format and content of the Periodic Report****15.4.1 - How accessible was the information required to complete this questionnaire?**

All required information was accessible.

**15.4.2 - Was the questionnaire easy to use and clear to understand?**

		Very Difficult	Difficult	Easy	Very easy
15.4.2.1	Ease of use of questionnaire			X	
15.4.2.2	Clarity of questions		X		

**15.4.3 - Please provide suggestions for improvement of the Periodic Reporting questionnaire**

No comment

**15.5. Training and Guidance****15.5.1 - Please rate the level of support in terms of training and guidance from the following entities in completing this questionnaire**

UNESCO World Heritage Centre	Fair
UNESCO (other sectors/field offices)	Not applicable
UNESCO National Commission	Fair
ICOMOS International	Not applicable
IUCN International	Not applicable
ICCROM international/regional	Not applicable
ICOMOS national/regional	Not applicable
IUCN national/regional	Not applicable

**15.5.2 - Please rate the level of support for completing the Periodic Reporting questionnaire from the following entities**

UNESCO World Heritage Centre	Not applicable
State Party Representative (national Focal Point)	Good
UNESCO other sectors (e.g. field office)	Not applicable
National Commission for UNESCO	Fair
ICOMOS International	Not applicable
ICCROM International/regional	Not applicable
ICOMOS national/regional	Not applicable
IUCN national/regional	Not applicable
IUCN International	Not applicable

**15.5.3 - Were the online training resources prepared by the World Heritage Centre regarding Periodic Reporting adequate for you to complete this questionnaire?**

Not applicable (i.e. I did not use these resources)

**15.5.4 - If you found that the online training resources were not adequate, what changes would you like to see implemented?**

15.6. Actions that will require formal consideration by the World Heritage Committee

**15.6.1 - Summary of actions that will require formal consideration by the World Heritage Committee**

- **Statement of Outstanding Universal Value for the property as adopted by the World Heritage Committee**

Reason for update: Since 2012, all parties have strived to define a second hydrological buffer zone at the southern tip of the former island, involving another 200 hectares of land. In 2023 this has been realised, securing the longterm protection of the OUV on site. The Dutch government intends to designate the World Heritage property Schokland and Surroundings as a protected conservation area under the Heritage Act (2016) and the Planning Act (2024).

Changes to these items will need to go through the proper processes.

15.7. Comments, conclusions and/or recommendations related to the Assessment of the Periodic Reporting Exercise

**15.7.1 - Comments, conclusions and/or recommendations related to the Assessment of the Periodic Reporting Exercise**

**15.7.2 - Thank you for having filled in all the questions. Please contact your National Focal Point for validation.**